



WORKSHOP INDICATIVE MAPPING

Kreishaus Nordfriesland, Husum
24 – 26 September 2012

trilateral wadden sea cooperation

1978

1. conference in Den Hague, NL

1994

7. conference in Leeuwarden, NL

1997

The Cultural Heritage in the Wadden Sea Region in Ribe, DK

1997

Trilateral waddensea plan
8. conference in Stade, D

1998

Working group Wadcult – Landscape and Cultural Heritage Wadden Sea Region

trilateral wadden sea cooperation

1999

project Lancewad – Landscape and cultural heritage of the Wadden Sea Region (Interreg IIc North Sea Programme)

2001

9. conference in Esbjerg, DK

2004

project LancewadPlan – Integrated Landscape and Cultural Heritage Management and Development Plan for the Wadden Sea Region (Interreg IIIb North Sea Programme)

trilateral wadden sea cooperation

2005

10. conference in Schiermonnikoog, NL

2010

10. conference in Westerland/Sylt, D

2011

*Our Common Wadden Sea Landscape
and Cultural Heritage in Ribe, DK*

2012

Indicative Mapping in Husum, D

?



„increasing spatial requirements”



archaeological
research

archaeological heritage
management

spatial / physical
planning

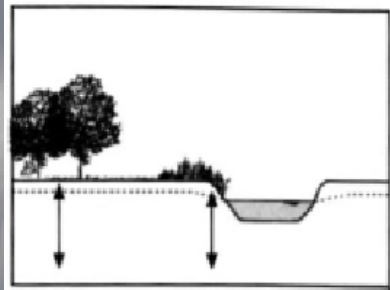
etc.

tourism

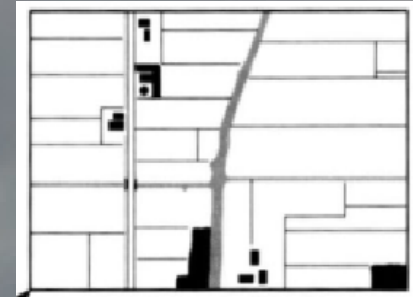
economic interests

environmental
protection





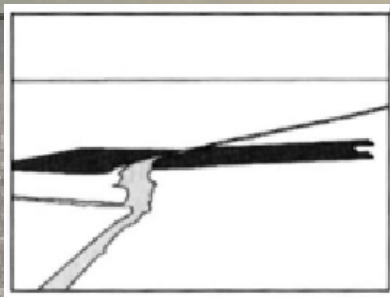
a) vertical coherence



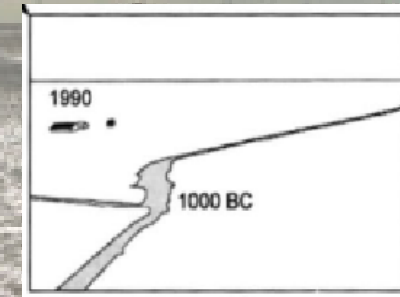
b) horizontal coherence



c) saisonal coherence



d) historic coherence



positioning

developers
public
politics
administration
research
institutions
universities

transparency

cooperation


environmental
protection
administration
planning authorities
enterprises
archives
volunteers
universities
societies

strategy

results

public
science
economy
politics

acceptance



Acceptance of indicative mapping
as an approach and use in
conservation, management and
spatial planning



Outline of a common
project indicative
mapping supported by
partners

Integration of
conservation and
heritage approaches

